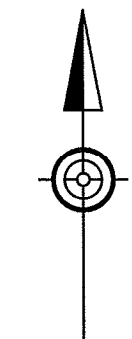
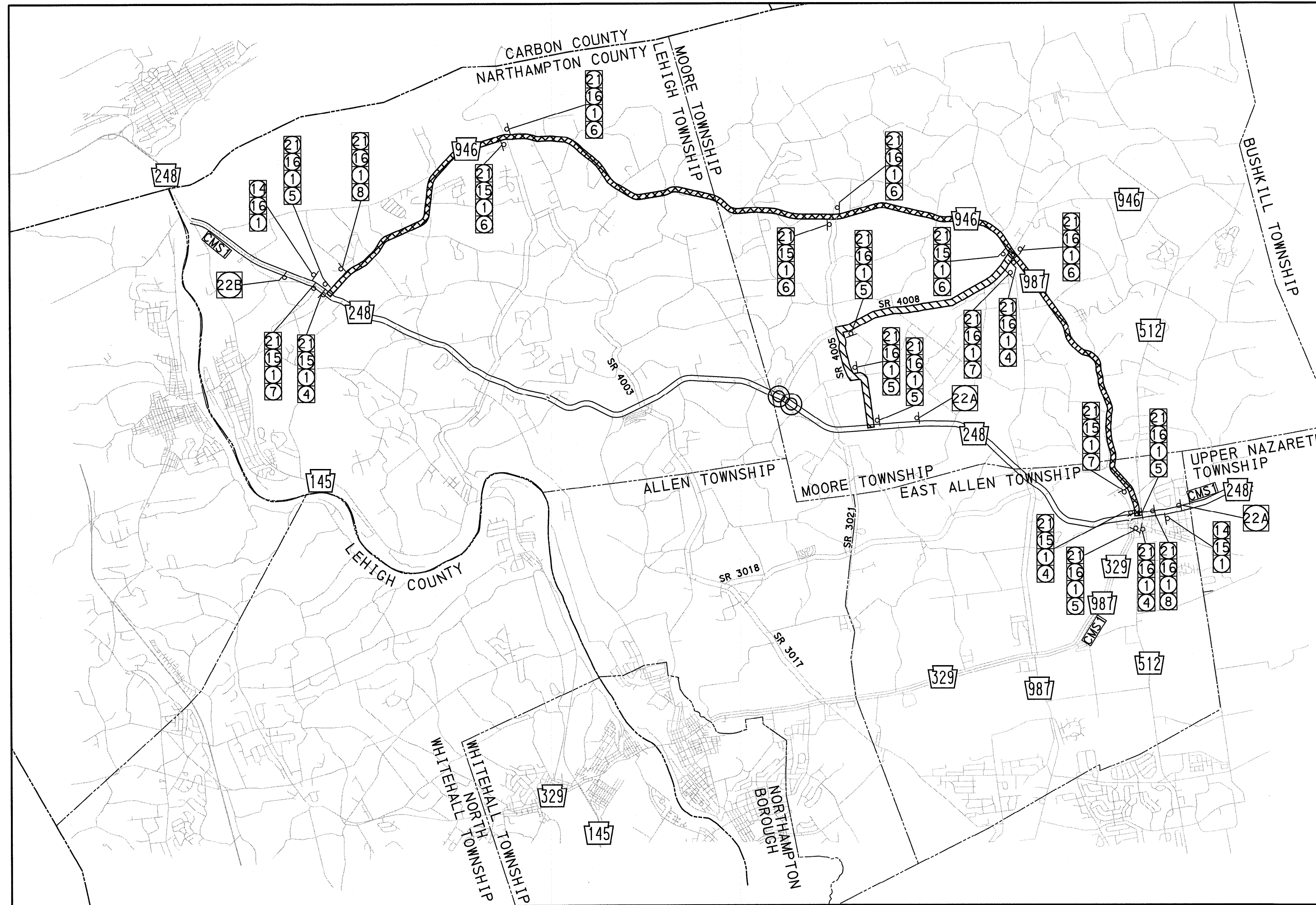


PLOTTED: 3/16/2018 9:50:57 AM

DISTRICT	COUNTY	ROUTE	SECTION	SHEET
5-0	NORTHAMPTON	248	06B/08B	2 OF 5
MOORE TOWNSHIP				
REVISION NUMBER	REVISIONS			DATE BY



LEGEND


- PROJECT LOCATION
- STREAM/CREEK
- TOWNSHIP ROAD
- TOWNSHIP LINE
- STATE ROUTE
- TYPE III BARRICADE
- SIGN SUPPORT
- PRIMARY DETOUR (13.1 MILES)
- SECONDARY DETOUR
- SIGN SYMBOL
- CHANGEABLE MESSAGE SIGN

TRUCK DETOUR MAP

0 4000 8000 FEET

OPERATOR: jkleen
FILE NAME: 2 - Truck Route.dgn

PREPARED BY:
M&S
MALICK & SCHERER, P.C.



TRAFFIC CONTROL PLAN